

# Tableau d'observations pour Saint-Sauveur ( 32 m )

























































[ Carte ] - [ Clim. mensuelle ] - [ Observations d'aujourd'hui ] - [ Prévisions ]

<< mardi 11 septembre 2012 >>

Station :  Date :





Heure locale	Néb.	Temps	Visi	Température	Humidité	Humidex	Windchill	Vent (rafales)		Pression	Précip. mm/h
23 h	7/8		20 km	17.2 °C	64%	18.5	16.3 °C		20 km/h (31 km/h)	1020.5 hPa 	aucune
22 h				17.5 °C	62%	18.8	17.1 °C		13 km/h (30 km/h)	1020.1 hPa 	aucune
21 h				16.9 °C	65%	18.2	16.4 °C		13 km/h (28 km/h)	1019.6 hPa 	aucune
20 h	7/8		20 km	17.8 °C	65%	19.5	17.1 °C		19 km/h (35 km/h)	1019.2 hPa 	aucune
19 h				19.2 °C	64%	21.5	18.9 °C		17 km/h (35 km/h)	1019 hPa 	aucune
18 h				19 °C	67%	21.6	18.6 °C		19 km/h (35 km/h)	1018.9 hPa 	aucune
17 h	6/8		20 km	19.5 °C	68%	22.4	19.3 °C		17 km/h (28 km/h)	1018.8 hPa 	aucune
16 h				20.1 °C	64%	22.9	20.1 °C		17 km/h (28 km/h)	1018.8 hPa 	aucune
15 h				19.2 °C	71%	22.4	18.8 °C		19 km/h (31 km/h)	1018.7 hPa 	aucune
14 h	5/8		20 km	18.6 °C	74%	21.8	18 °C		20 km/h (33 km/h)	1018.4 hPa 	aucune
13 h				17.8 °C	77%	20.9	17.1 °C		19 km/h (39 km/h)	1018 hPa 	aucune
12 h				18.5 °C	81%	22.5	17.5 °C		28 km/h (43 km/h)	1017.8 hPa 	aucune
11 h	8/8		12 km	19.7 °C	87%	25.2	19.5 °C		19 km/h (37 km/h)	1016.9 hPa 	aucune
10 h				19.3 °C	91%	25	18.7 °C		24 km/h (41 km/h)	1016.4 hPa 	aucune
9 h				18.9 °C	96%	24.9	18.7 °C		15 km/h (26 km/h)	1016.3 hPa 	aucune
8 h	8/8		10 km	18.3 °C	96%	24	18 °C		15 km/h (22 km/h)	1016 hPa 	aucune
7 h				18.3 °C	96%	24	18 °C		15 km/h (26 km/h)	1015.7 hPa 	0.4 mm
6 h				18.8 °C	96%	24.8	18.5 °C		17 km/h (28 km/h)	1015.8 hPa 	aucune
5 h	3/8		18 km	18.5 °C	96%	24.2	18.2 °C		15 km/h (24 km/h)	1015.7 hPa 	aucune
4 h				18.3 °C	96%	24	18 °C		15 km/h (22 km/h)	1015.8 hPa 	aucune
3 h				18.3 °C	96%	24	18.3 °C		11 km/h (19 km/h)	1015.9 hPa 	0.2 mm
2 h	3/8		18 km	17.8 °C	95%	23	17.7 °C		11 km/h (17 km/h)	1016 hPa 	aucune
1 h				17.7 °C	94%	22.7	17.7 °C		9 km/h (15 km/h)	1016.1 hPa 	aucune
0 h				18 °C	93%	23	17.9 °C		11 km/h (15 km/h)	1016.1 hPa 	aucune

*Précisions* : Les températures min/max et les précipitations 24h présents sur cette page sont tirées uniquement du tableau. Pour avoir la TX/TN et le cumul 24h "officiels", il faut se rendre sur la page classement Températures Min/Max et Pluie 24h, ou sur la climatologie mensuelle après 20h40 et 8h40.